



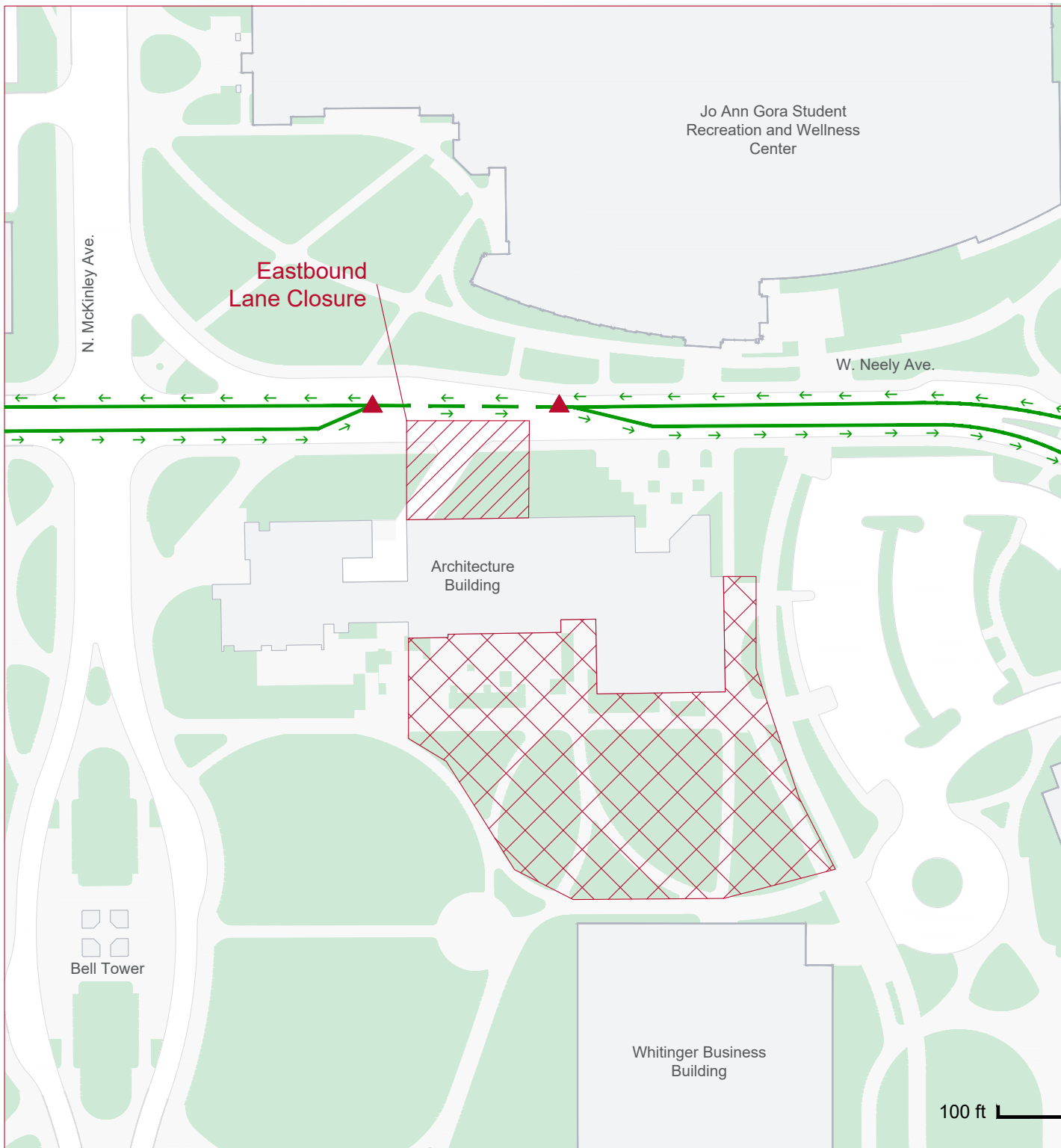


Neely Ave. Lane Closure

12/15/2025 to 1/9/2026

Map Key

-  Sidewalk and Lane Closure
-  Construction Zone (closed until Dec. 2026)
-  Traffic Flow
-  Flagger



**BALL STATE
UNIVERSITY**

Facilities Planning
& Management



100 ft